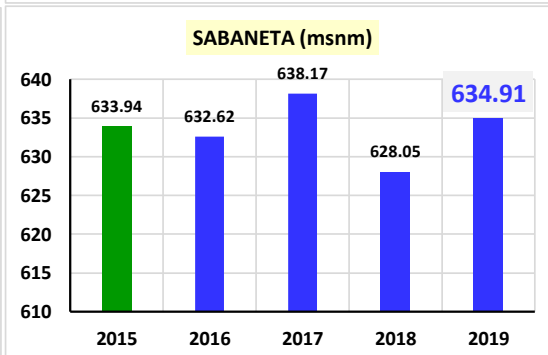
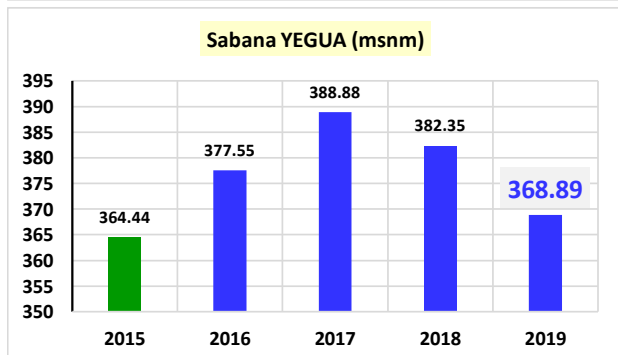
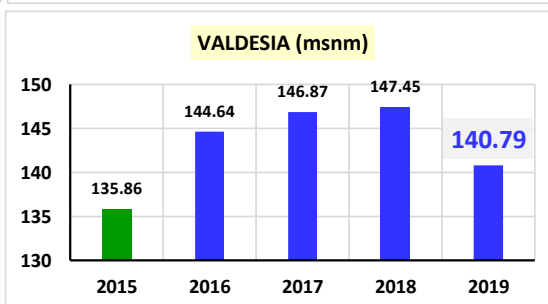
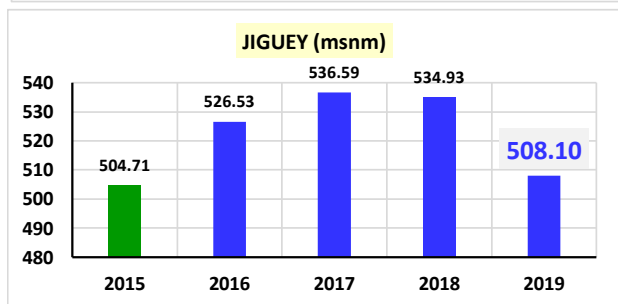
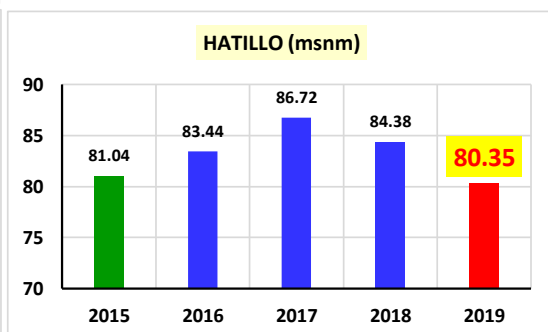
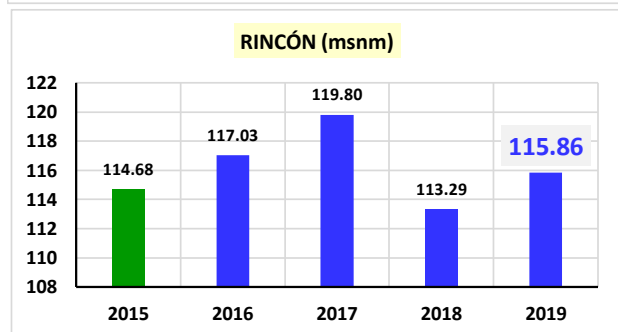
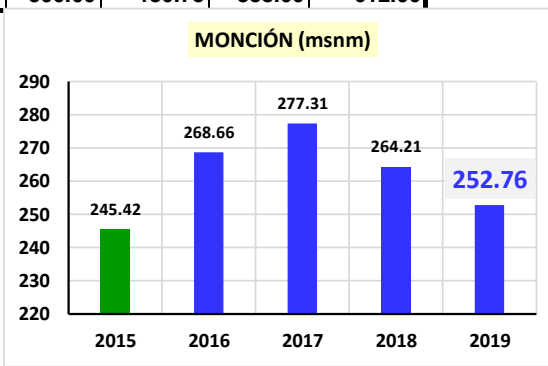
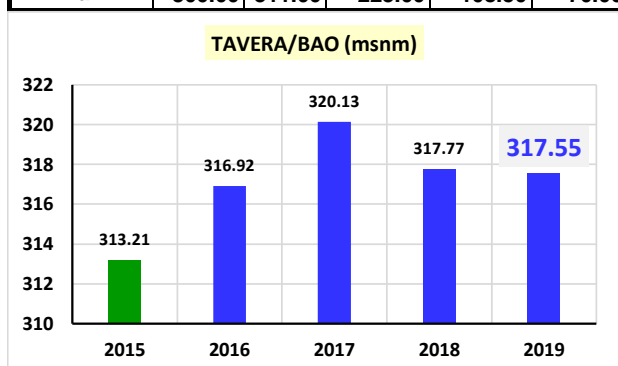


**COTA (metros sobre el nivel del mar/msnm) principales embalses el 1 agosto 2016 a 2019  
(al 1 de agosto 2019)**

	TAVERA	BAO	MONCIÓN	RINCÓN	HATILLO	JIGUEY	VALDESIA	S. YEGUA	SABANETA	UTIL MMC
2015	313.21	313.21	245.42	114.68	81.04	504.71	135.86	364.44	633.94	399.87
2016	316.92	316.92	268.66	117.03	83.44	526.53	144.64	377.55	632.62	813.76
2017	320.13	320.13	277.31	119.80	86.72	536.59	146.87	388.88	638.17	1,214.89
2018	317.77	317.73	264.21	113.29	84.38	534.93	147.45	382.35	628.05	886.07
2019	317.55	317.55	252.76	115.86	80.35	508.10	140.79	368.89	634.91	507.46
Dif. 19/15	4.34	4.34	7.34	1.18	-0.69	3.39	4.93	4.45	0.97	107.59
<b>COTA máxima</b>	<b>327.50</b>	<b>327.50</b>	<b>280.00</b>	<b>122.00</b>	<b>86.50</b>	<b>541.50</b>	<b>150.00</b>	<b>396.40</b>	<b>644.00</b>	<b>1,509.38</b>
<b>COTA mínima</b>	<b>300.00</b>	<b>311.00</b>	<b>223.00</b>	<b>108.50</b>	<b>70.00</b>	<b>500.00</b>	<b>130.75</b>	<b>358.00</b>	<b>612.00</b>	



Fuente: INDRHI, EGEHID